

372900 000000

373000 000000

428000 000000




428000 000000

427900 000000

427900 000000

372900 000000

373000 000000

 Application route  
 Existing Public Footpaths  
 Existing Public Bridleways

West End Primary Scho

All Saint's Church

FP 23

B

Path (um)

All Saints House

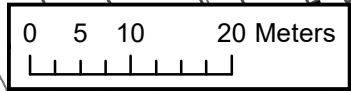
BW 300

A

Dornmead

Stonefield Cottage

Lower



Public Rights of Way  
 PROW@lancashire.gov.uk  
 01772 530317

Wildlife and Countryside Act 1981  
 Addition of Footpath from Aspen Lane to Footpath Oswaldtwisle 23  
 Application 804-641

1:750



The digitised Rights of Way information should be used for guidance only as its accuracy cannot be guaranteed. Rights of Way information must be verified on the current Definitive Map before being supplied or used for any purpose.

This Map is reproduced from Ordnance Survey material with the permission of Ordnance Survey on behalf of the controller of Her Majesty's Stationery Office (C) Crown Copyright. Unauthorised reproduction infringes Crown Copyright and may lead to Prosecution or civil proceedings. Lancashire County Council Licence No. 100023320